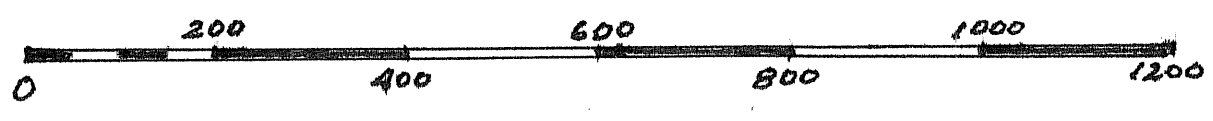

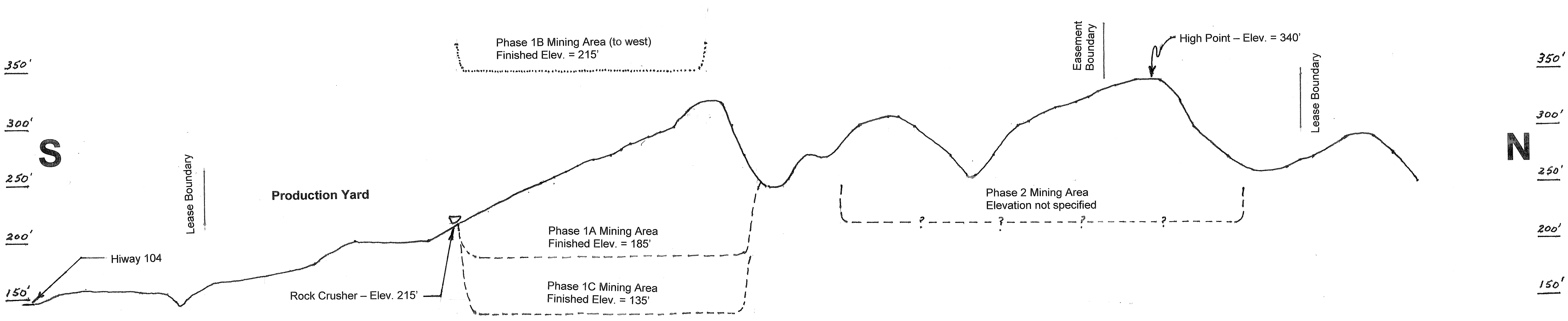


Topographic Profile, Proposed Iron Mountain Quarry



Horizontal Scale: 1" = 200'
 Vertical Scale: 1" = 50'
 Vertical Exaggeration = 4x

Compiled by L. Nobles, Port Ludlow, WA, February 2009